

CONTENTS

PART A GEOGRAPHY'S TOOLS AND SKILLS

CHAPTER 1 Geography's tools and skills	3
1.1 What is Geography?	4
1.2 Types of environments	6
1.3 Types of maps	8
1.4 Elements of maps	10
1.5 Grid and area references	12
1.6 Topography and relief maps	14
1.7 Topographic maps	16
1.8 Drawing cross-sections	18
1.9 Latitude and longitude	20

PART B LANDSCAPES AND LANDFORMS

CHAPTER 2 Landscapes and landforms	23
2.1 Landscapes and landforms explained	24
2.2 The changing earth	26
2.3 Rocks and the rock cycle	30
2.4 Mountain building	32
2.5 Weathering, erosion and deposition	34
2.6 Valuing landscapes	38
2.7 Landscapes and national identity	40
2.8 Indigenous explanations of landscapes	42
CHAPTER 3 Landscape change, management and protection	47
3.1 Landscapes—human impacts	48
3.2 CASE STUDY: Coastal landscape degradation	52
3.3 Protecting landscapes	56
3.4 Indigenous land management	58
3.5 Australia's national parks	60
3.6 Australia's alpine national parks	64
3.7 World Heritage listing	66
3.8 CASE STUDY: Machu Picchu	70
CHAPTER 4 Coastal landforms	73
4.1 Processes shaping coastlines	74
4.2 Erosional landforms	78
4.3 Depositional landforms	80
4.4 Managing coastal landscapes	82
4.5 IN THE FIELD: Investigating coasts	86
CHAPTER 5 Geomorphic hazards	91
5.1 Earthquakes	92
5.2 CASE STUDY: Asia's tsunamis	94
5.3 Volcanoes	96
5.4 Volcanoes transforming landscapes	98
5.5 Mass movements	102
5.6 Mudslides	104
5.7 Avalanches	106
5.8 Living in areas of risk	108
5.9 Investigating a geomorphic hazard	110

PART C PLACE AND LIVEABILITY

CHAPTER 6 Liveability	113
6.1 Deciding where to live	114
6.2 Liveability of places	116
6.3 Sense of place	118
6.4 Perceptions of liveability	122
6.5 Attachment to Country	124
6.6 Environmental quality and liveability	128
6.7 Access to services	130
6.8 Social connectedness	132
6.9 Measuring liveability	134
6.10 IN THE FIELD: Investigating neighbourhoods	136
6.11 Urban, rural or remote	140
6.12 CASE STUDY: Barangaroo	142
6.13 CASE STUDY: Gerringong	144
6.14 CASE STUDY: Paraburdoo	148
CHAPTER 7 Enhancing liveability	151
7.1 Methods of enhancing liveability	152
7.2 Taking action	154
7.3 Better cities	156
7.4 Urban housing densities	160
7.5 Urban consolidation	162
7.6 Transport and cities	164
7.7 Better shopping centres	166
7.8 Better recreational spaces and schools	168

PART D WATER IN THE WORLD

CHAPTER 8 Water: A renewable natural resource	173
8.1 The importance of water	174
8.2 Weather and climate	176
8.3 The water cycle	180
8.4 Precipitation	182
8.5 Distribution of water	186
8.6 Catchments	188
8.7 Groundwater	190
8.8 Water use	194
8.9 Water footprint	196
8.10 Virtual water	198
8.11 CASE STUDY: The importance of water: Indigenous communities	200
8.12 CASE STUDY: The importance of water: Sayan village, Bali	202


CHAPTER 9	Australia's water resources	205	CHAPTER 14	Production, consumption and trade	323
9.1	Australia's weather and climate	206	14.1	The changing geography of production	324
9.2	IN THE FIELD: Measuring weather	210	14.2	Global production and consumption	328
9.3	Water in Australia	214	14.3	Patterns of production and consumption	332
9.4	Water supply in Australia	216	14.4	Trade: Connecting people and places	334
9.5	Water management in Australia	218	14.5	Australia's trading connections	336
9.6	CASE STUDY: The Murray–Darling Basin	220	14.6	Electronic consumer goods	340
CHAPTER 10	Water scarcity and management	225	14.7	Silicon Valley	342
10.1	Water scarcity	226	14.8	CASE STUDY: Designing for the world —Cupertino, USA	346
10.2	Access to clean water	228	14.9	CASE STUDY: Apple Inc.	348
10.3	Africa: Managing water resources	232	14.10	CASE STUDY: Shenzhen: The world's factory	350
10.4	Increasing water supply	234	14.11	Fast fashion's global reach	352
10.5	Big dam projects	238	14.12	Exploitation of workers	356
10.6	Reducing household water use	240	14.13	The hazards of electronic waste	358
CHAPTER 11	Atmospheric and hydrological hazards	243	INDEX		362
11.1	Hazards and disasters	244			
11.2	Severe storms	248			
11.3	Tropical cyclones	252			
11.4	Tornadoes	256			
11.5	Flooding	260			
11.6	Heatwaves	264			
11.7	Drought	266			
11.8	CASE STUDY: Drought in Australia	268			
11.9	Responding to hazards	272			
11.10	Investigating an atmospheric or hydrological hazard	274			
<hr/>					
PART E			ONLINE CHAPTERS		
INTERCONNECTIONS			CHAPTER 15	Alpine landforms	
CHAPTER 12	Personal connections	277	15.1	Alpine landscapes	
12.1	Perception and use of places	278	15.2	Glacial landforms and processes	
12.2	Place making	282	15.3	Alpine ecosystems	
12.3	Places and identity	284	15.4	Managing Australia's alpine environments	
12.4	Impact of people on places	286	CHAPTER 16	Riverine landforms	
12.5	Cultural diffusion and adaptation	288	16.1	Rivers	
12.6	Travel: Expanding personal geographies	292	16.2	Types of riverine landforms	
12.7	Australia's tourism industry	296	16.3	IN THE FIELD: Investigating rivers	
12.8	Impacts of tourism on Bali, Indonesia	300	16.4	People's impact on rivers	
12.9	Sport	302	16.5	CASE STUDY: Bow River catchment	
12.10	Sporting events and places	304	CHAPTER 17	Desert landforms	
CHAPTER 13	Technology connecting people and places	309	17.1	Deserts	
13.1	Staying connected via transport	310	17.2	Desert landforms	
13.2	Staying connected via ICTs	312	17.3	CASE STUDY: The Sahara	
13.3	Real space versus virtual space	316	17.4	Australian deserts	
13.4	Accessing goods and services	318	17.5	Desertification	
13.5	CASE STUDY: Using ICT in developing countries	320	CHAPTER 18	Geoskills	
			18.1	Photographs	
			18.2	Satellite images	
			18.3	Climate graphs	
			18.4	Weather maps	
			18.5	Landscape photos	
			18.6	Population pyramids	
			CHAPTER 19	Extension tasks	

How to use this book

Pearson Geography NSW is fully aligned to the BOSTES Geography syllabus. Units combine content and geographical tools. The following information outlines the features of this book.


Chapter opener

The chapter opener image is designed to engage students and provide a visual stimulus to the chapter themes. Also included is an introduction to the chapter and inquiry questions that link the chapter to the NSW BOSTES Geography syllabus. A glossary provides a ready reference for students to the key concepts and terms in the chapter.




Units

Each chapter of the Student Book is divided into units. Units have been written to develop students' knowledge and understanding of the concepts, skills and processes central to the study of Geography at this level. Units are written to ensure 'Knowledge and Understanding' and 'Inquiry and Skills' are interrelated, as specified by the NSW BOSTES Geography syllabus.



Geographical tools and skills

Units designed to improve students' geographical skills. These skills relate to the BOSTES: Geography syllabus – Geographical tools.



In the field

'In the field' units provide a step-by-step guide to undertaking and evaluating fieldwork. 'In the field' units have been written as a guide and are not tied to a specific location.

